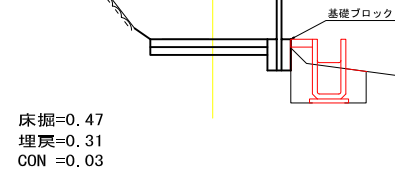
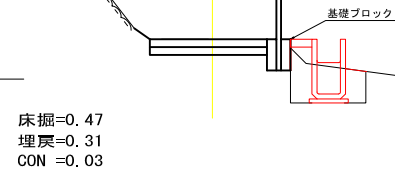


横断図 S=1/50
1工区

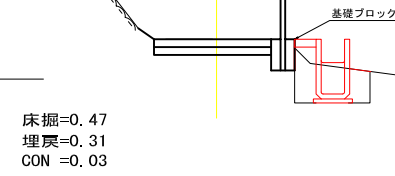
P65.5



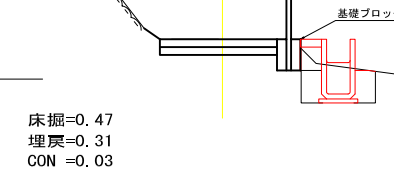
P71.0



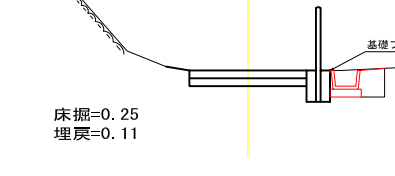
P76.5



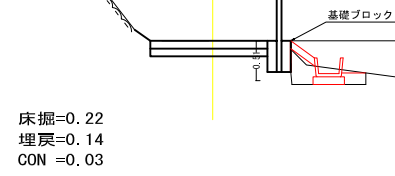
P80.0



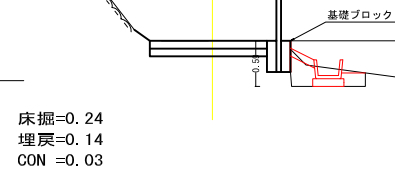
P82.0



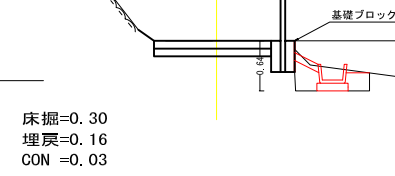
P64.0



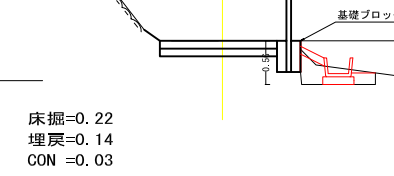
P69.5



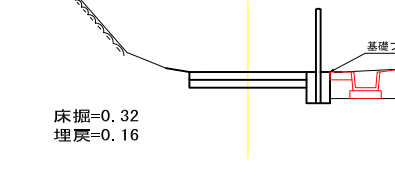
P75.0



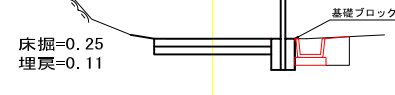
P78.5



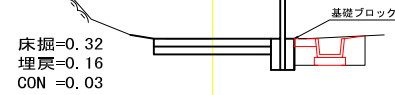
P80.0(同断)



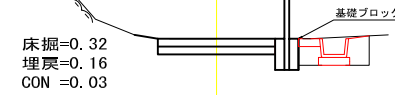
P60.0



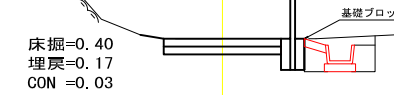
P65.5(同断)



P71.0(同断)



P76.5(同断)



宿毛市			
工事種別	平成30年度(繰越明許) 避道修 第1号(危) 小筑紫町田ノ浦地区外2地区避道修補修工事		
図面名称	横断図	縮尺	図示
路線河川名	錦地区避道修		
工事箇所	高知県 宿毛市 小筑紫町田ノ浦外		
設計種別	実施設計図	図面 番号	3 5
事務所名	宿毛市役所 都市建設課		